PH.01 Preliminary Consultation

PH.02 Stakeholder Identification

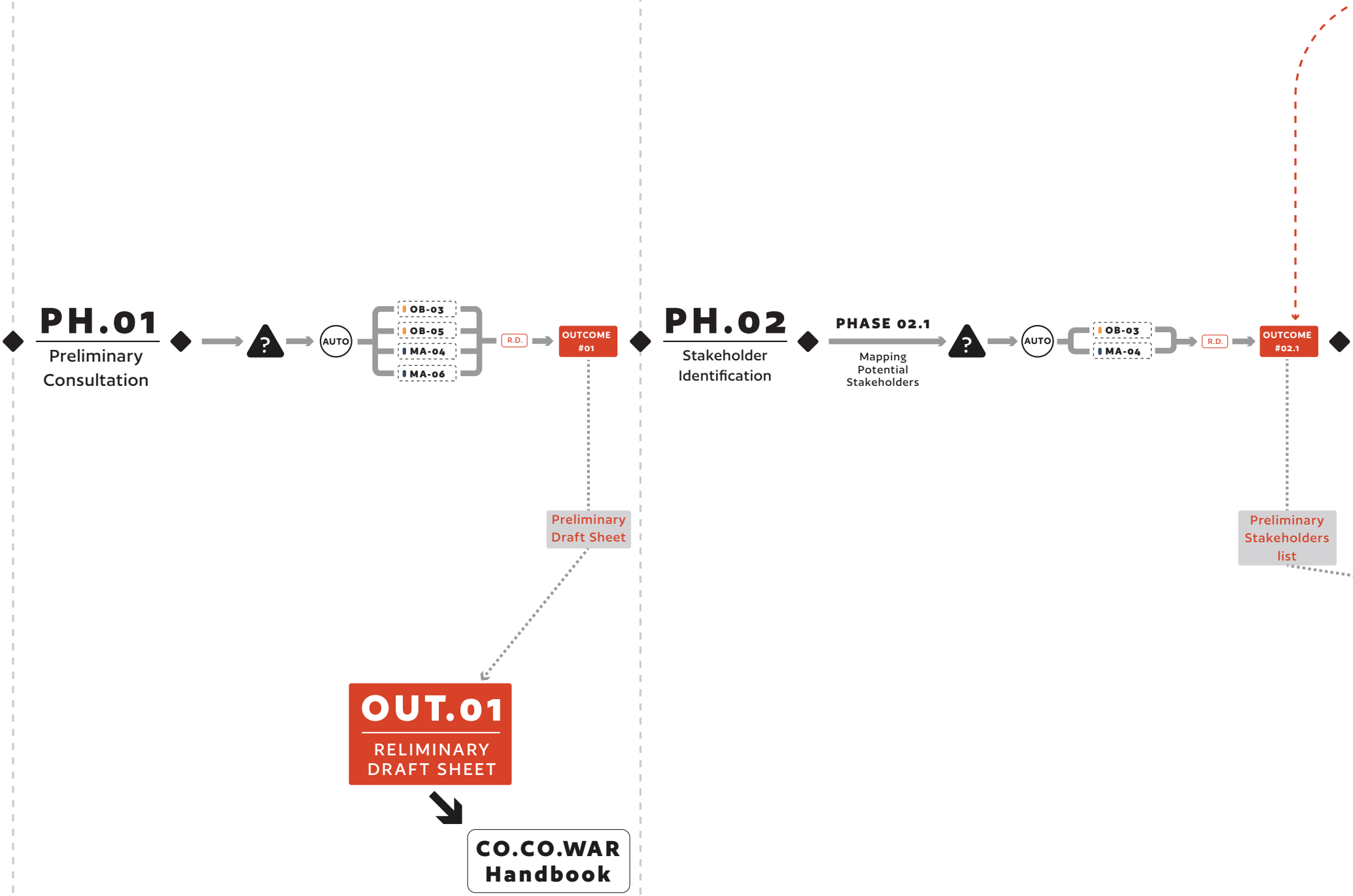

PH.01
Preliminary
Consultation

?

AUTO

OB-03
OB-05
MA-04
MA-06

R.D.

OUTCOME
#01

Preliminary
Draft Sheet

OUT.01
RELIMINARY
DRAFT SHEET

CO.CO.WAR
Handbook

PH.02
Stakeholder
Identification

PHASE 02.1
Mapping
Potential
Stakeholders

?

AUTO

OB-03
MA-04

R.D.

OUTCOME
#02.1

Preliminary
Stakeholders
list

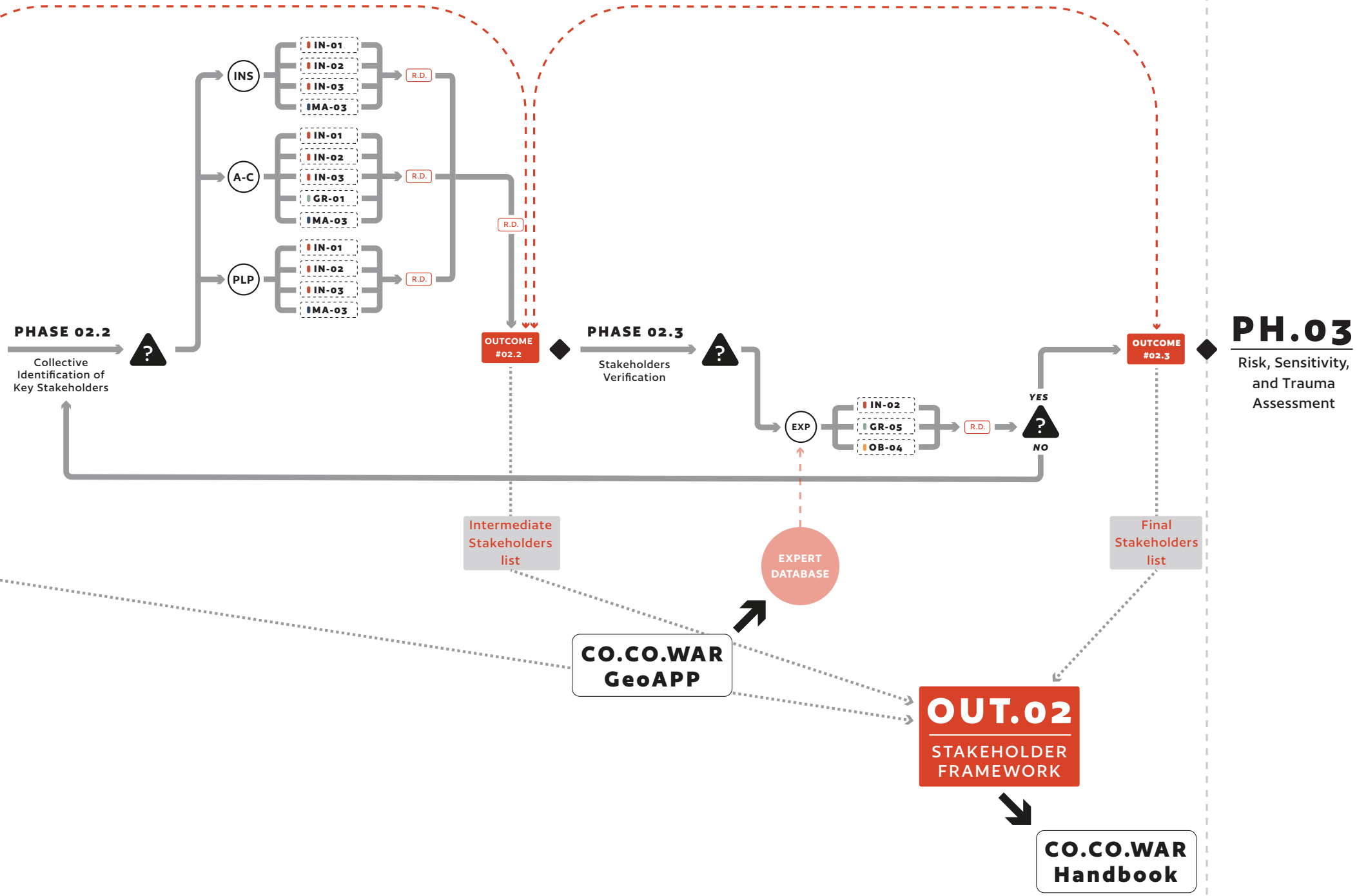
PHASE 02.2
Collective Identification of Key Stakeholders
?
INS
IN-01
IN-02
IN-03
MA-03
R.D.
A-C
IN-01
IN-02
IN-03
GR-01
MA-03
R.D.
PLP
IN-01
IN-02
IN-03
MA-03
R.D.
R.D.
OUTCOME #02.2
PHASE 02.3
Stakeholders Verification
?
EXP
IN-02
GR-05
OB-04
R.D.
YES
?
NO
OUTCOME #02.3
PH.03
Risk, Sensitivity, and Trauma Assessment
Intermediate Stakeholders list
EXPERT DATABASE
Final Stakeholders list
CO.CO.WAR GeoAPP
OUT.02
STAKEHOLDER FRAMEWORK
CO.CO.WAR Handbook

Risk, Sensitivity and Trauma Assessment

PH.04

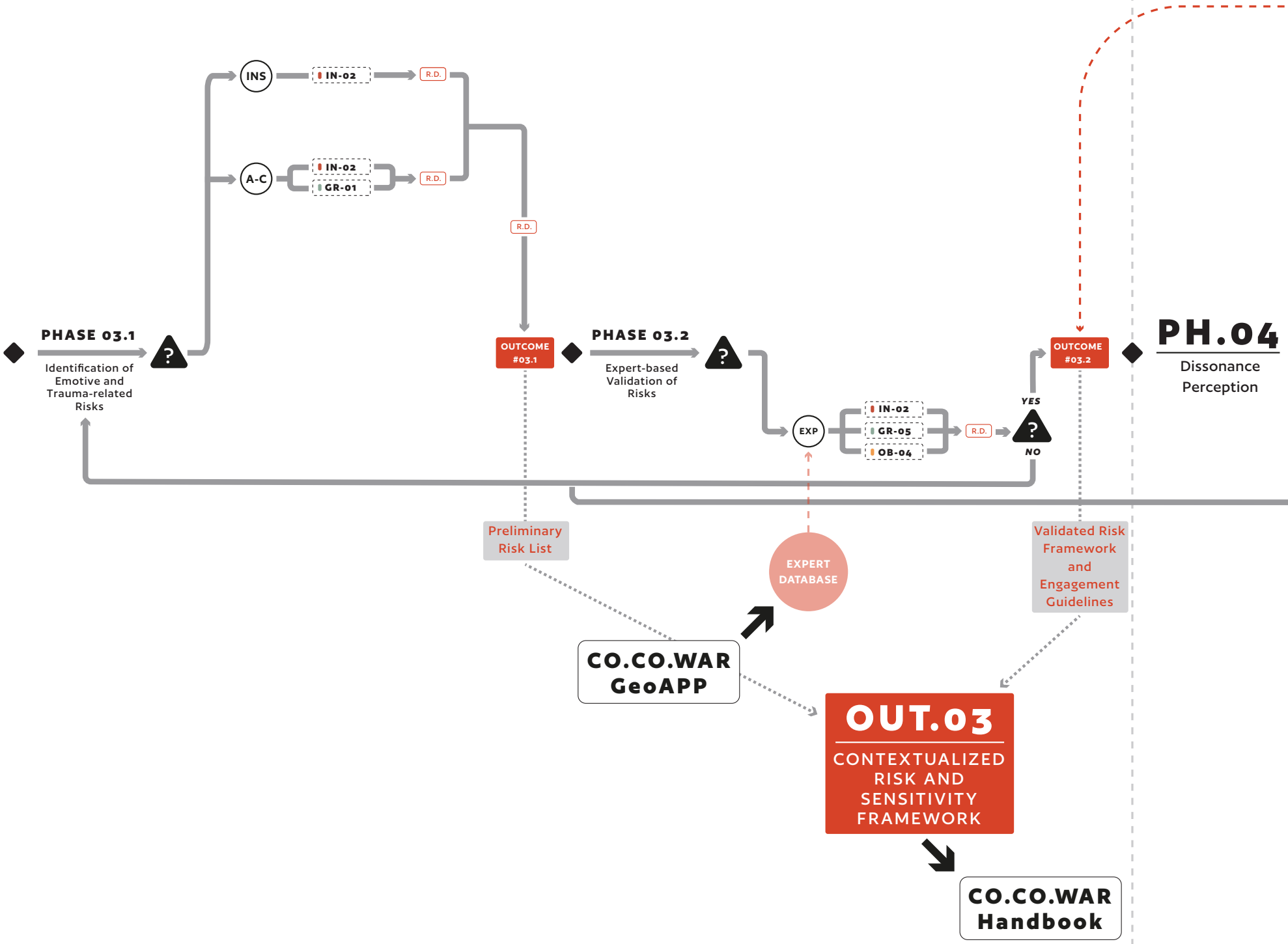

INS
IN-02
R.D.
A-C
IN-02
GR-01
R.D.
R.D.
OUTCOME #03.1
?
EXP
IN-02
GR-05
OB-04
R.D.
YES
?
NO
OUTCOME #03.2

PHASE 03.1

Identification of Emotive and Trauma-related Risks

PHASE 03.2

Expert-based Validation of Risks

PH.04

Dissonance Perception

Preliminary Risk List

EXPERT DATABASE

Validated Risk Framework and Engagement Guidelines

CO.CO.WAR GeoAPP

OUT.03

CONTEXTUALIZED RISK AND SENSITIVITY FRAMEWORK

CO.CO.WAR Handbook

Dissonance Perception

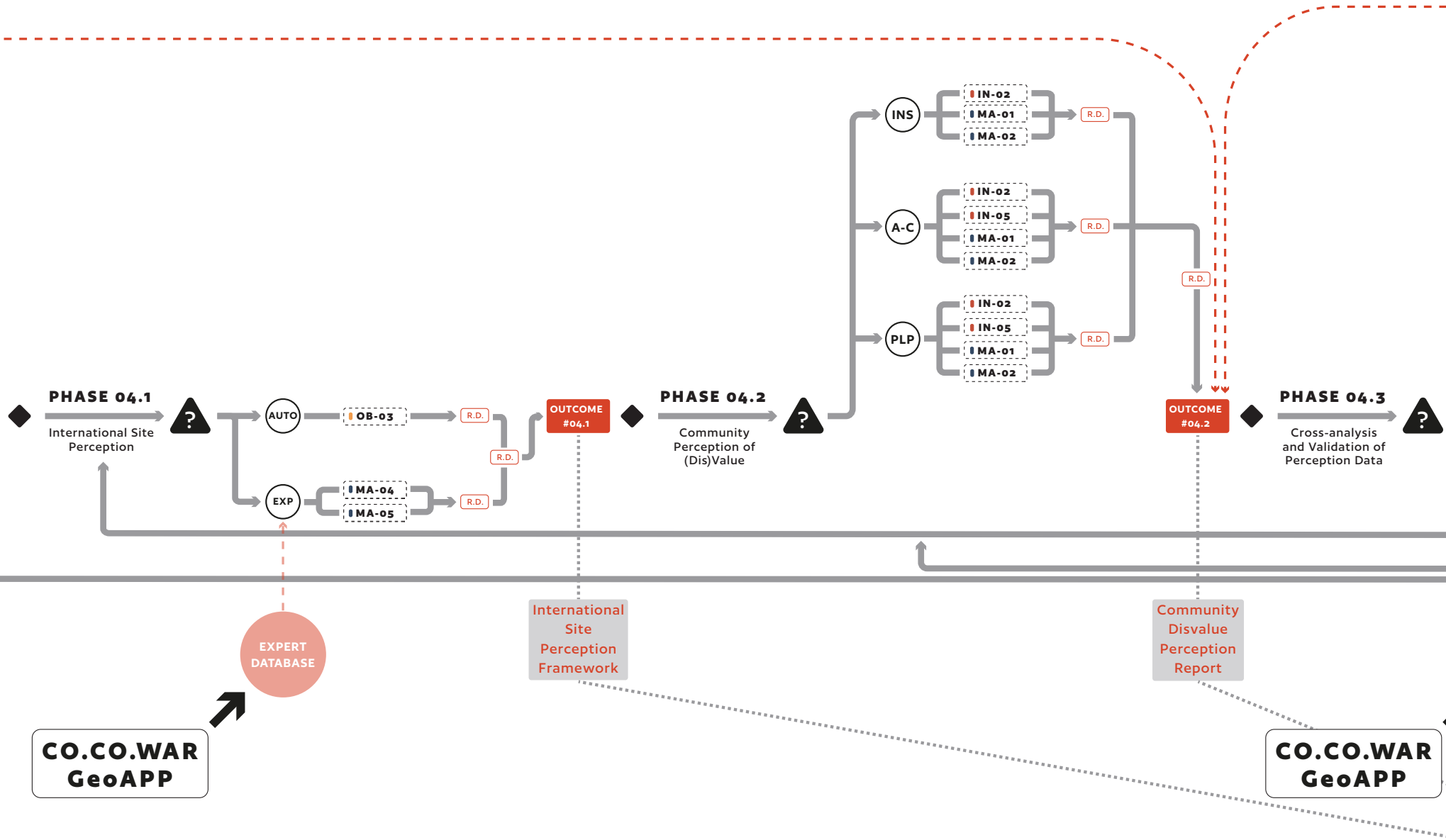

PHASE 04.1

International Site Perception

AUTO

OB-03

R.D.

EXP

MA-04

MA-05

R.D.

R.D.

OUTCOME #04.1

PHASE 04.2

Community Perception of (Dis)Value

INS

IN-02

MA-01

MA-02

R.D.

A-C

IN-02

IN-05

MA-01

MA-02

R.D.

PLP

IN-02

IN-05

MA-01

MA-02

R.D.

R.D.

OUTCOME #04.2

PHASE 04.3

Cross-analysis and Validation of Perception Data

EXPERT DATABASE

International Site Perception Framework

Community Disvalue Perception Report

CO.CO.WAR GeoAPP

CO.CO.WAR GeoAPP

PH.05 On-site Spatial Investigation of Dissonance

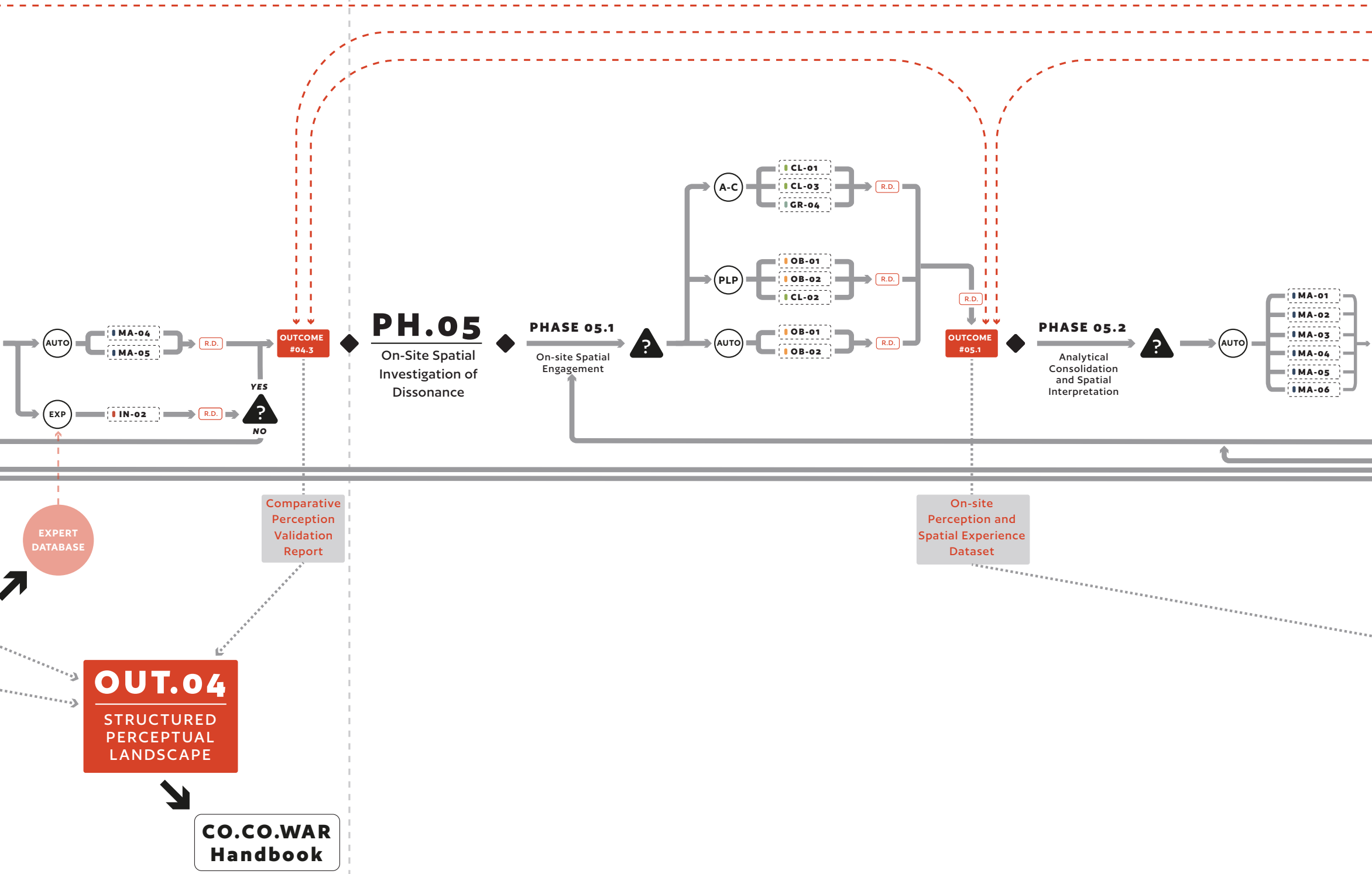
AUTO
MA-04
MA-05
R.D.
EXP
IN-02
R.D.
YES
?
NO
A-C
CL-01
CL-03
GR-04
R.D.
PLP
OB-01
OB-02
CL-02
R.D.
AUTO
OB-01
OB-02
R.D.
R.D.
?
?
AUTO
MA-01
MA-02
MA-03
MA-04
MA-05
MA-06

OUTCOME #04.3

EXPERT DATABASE

Comparative Perception Validation Report

OUT.04

STRUCTURED PERCEPTUAL LANDSCAPE

CO.CO.WAR Handbook

PH.05

On-Site Spatial Investigation of Dissonance

PHASE 05.1

On-site Spatial Engagement

OUTCOME #05.1

On-site Perception and Spatial Experience Dataset

PHASE 05.2

Analytical Consolidation and Spatial Interpretation

PH.06 Orientation, Restitution

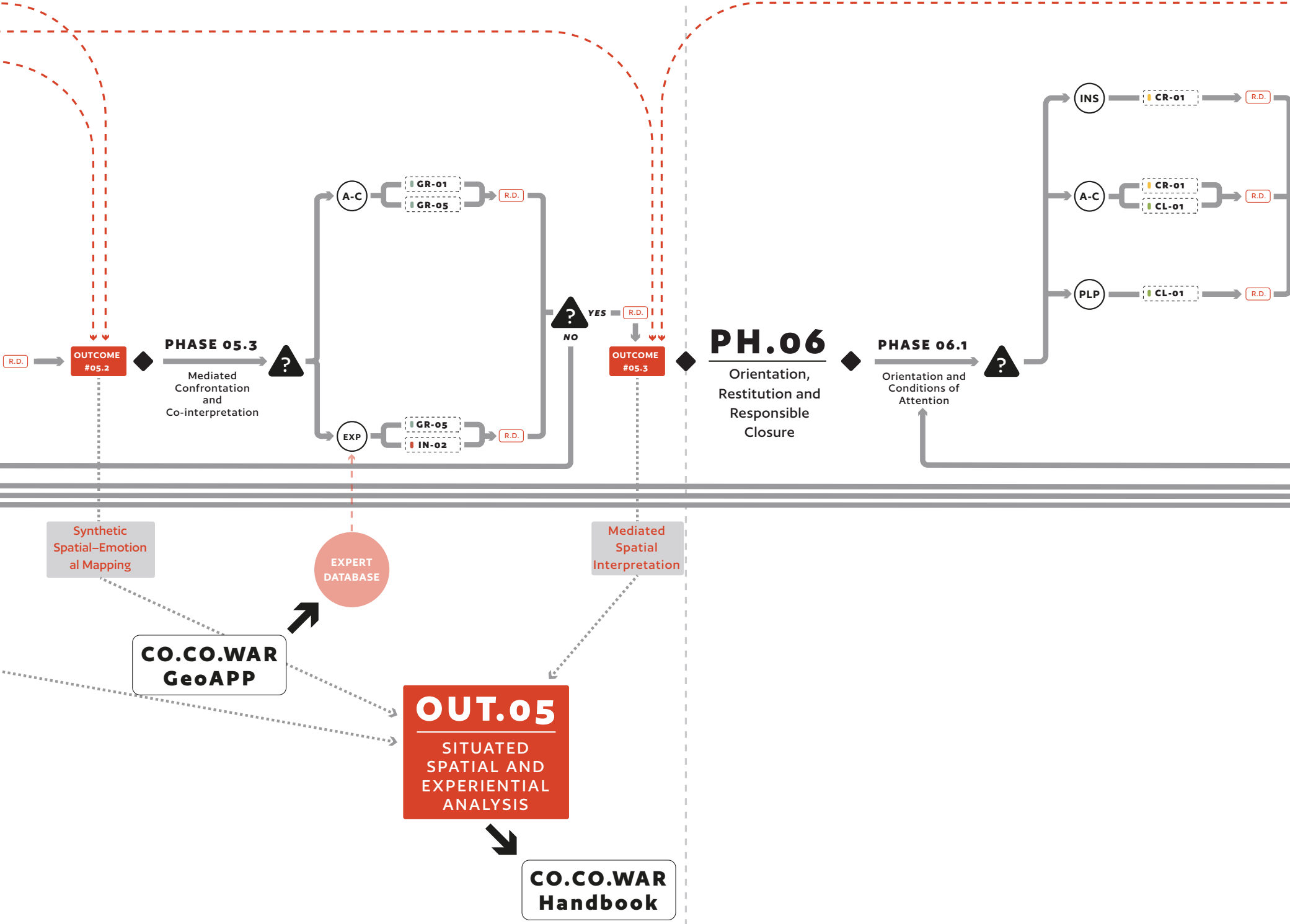

R.D.

OUTCOME #05.2

PHASE 05.3

Mediated Confrontation and Co-interpretation

?

A-C

GR-01

GR-05

R.D.

EXP

GR-05

IN-02

R.D.

?

YES

R.D.

NO

OUTCOME #05.3

PH.06

Orientation, Restitution and Responsible Closure

PHASE 06.1

Orientation and Conditions of Attention

?

INS

CR-01

R.D.

A-C

CR-01

CL-01

R.D.

PLP

CL-01

R.D.

Synthetic Spatial–Emotional Mapping

EXPERT DATABASE

Mediated Spatial Interpretation

CO.CO.WAR GeoAPP

OUT.05

SITUATED SPATIAL AND EXPERIENTIAL ANALYSIS

CO.CO.WAR Handbook

and Responsible Closure

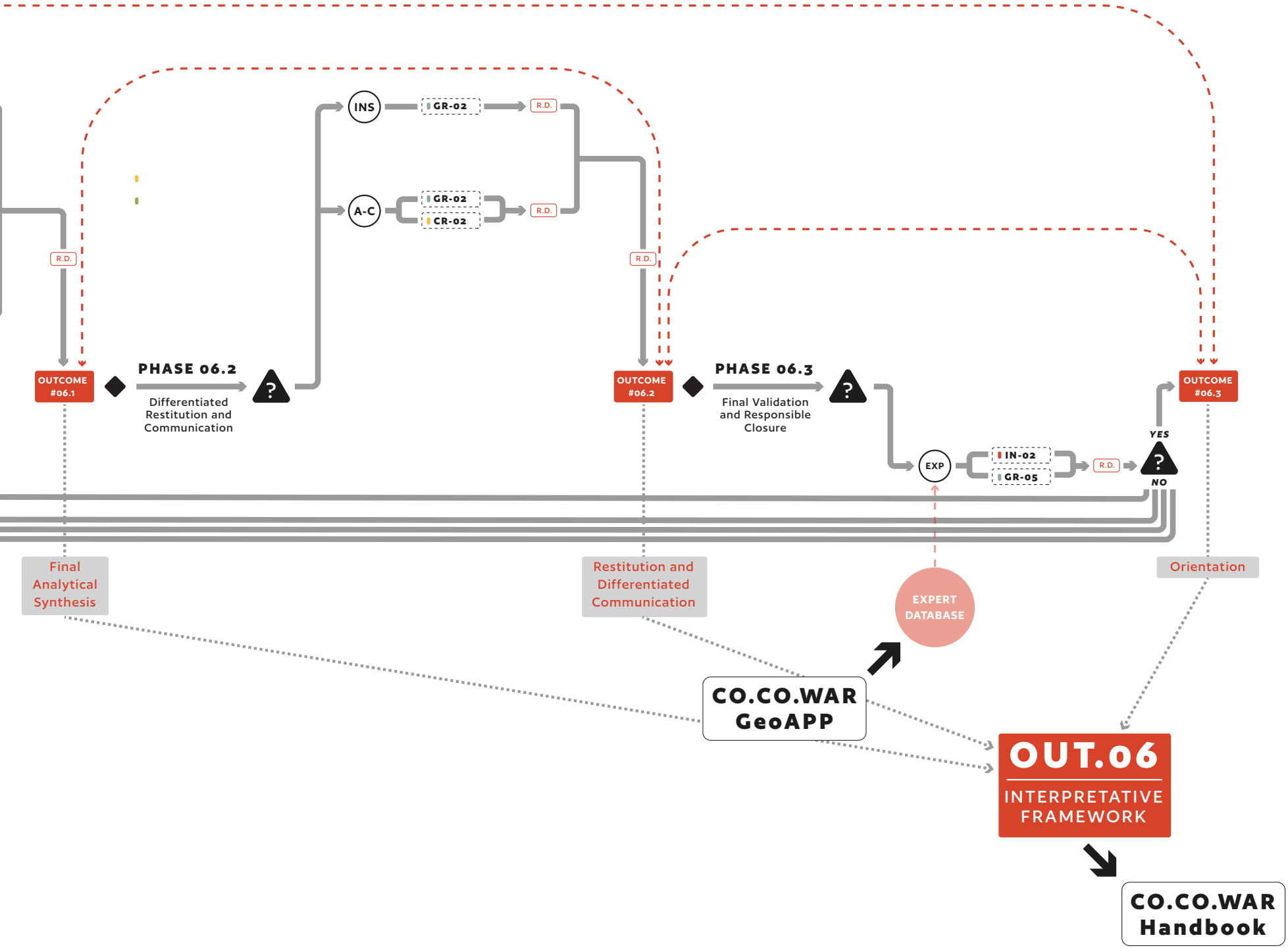

INS
GR-02
R.D.
A-C
GR-02
CR-02
R.D.
R.D.
R.D.
OUTCOME #06.1

PHASE 06.2

Differentiated Restitution and Communication

?
OUTCOME #06.2

PHASE 06.3

Final Validation and Responsible Closure

?
EXP
IN-02
GR-05
R.D.
YES
?
NO
OUTCOME #06.3

Final Analytical Synthesis

Restitution and Differentiated Communication

Orientation

EXPERT DATABASE

CO.CO.WAR GeoAPP

OUT.06

INTERPRETATIVE FRAMEWORK

CO.CO.WAR Handbook